



28. Historic Vltava Rallye 2019 FIA European Historic Sporting Rally Championship

Date:	23. 04. 2019	Time:	10:00
Subject:	<i>Bulletin no. 1</i>	Doc. no.:	1.1
		Attachments:	2

Hereby, some modifications are made on the Supplementary Regulations and the Road Book as follows:

Supplementary Regulations amendments (new text in bold characters):

PROGRAMME

26.04.2019

- 08:00-10:00 Shakedown
(Janovice nad Úhlavou – Vacovy)
11:30: List of crews admitted to start and exact start times
Cars enter start area 10 minutes prior their start time.
15:00: Start of 1st leg (square Míru, Klatovy)
23:28: End of 1st leg (Janovice nad Úhlavou) - Parc Fermé
24:00: Publication of partial unofficial classification of 1st leg.
24:00: Publication of starting order for 2nd leg

3 - DESCRIPTION

3.1 - Total distance of the course including the special stages (in km): **568,16**

3.2 - Number of special stages: 14

3.3 - Total distance of the special stages (in km): **170,16**

3.4 - Number of legs: 2

3.5 - Interval between cars: 1 minute



28. Historic Vltava Rallye 2019 FIA European Historic Sporting Rally Championship

Date:	23. 04. 2019	Time:	10:00
Subject:	<i>Bulletin no. 1</i>	Doc. no.:	1.1
		Attachments:	2

9 - RUNNING OF THE COMPETITION

9.5.16 - In circuit part of the SS 1/4 **and SS 7/11** is the same part taken several times according to the road book. After start to the SS crew passes prescribed number of laps according to the road book. Crew counts laps. After circuit part continues standard SS. Crews who not pass all prescribed number of laps will be penalised by 8 minutes per each not finished lap (with exception by art. 9.5.17). If the number was exceeded, the real time covered all taken laps will be counted to the crew and crew will be reported to the stewards. **Advertising arches will be placed on the SS 1/4; their location will be marked on the track of the SS.**

Road book amendments:

- Page 73, box 14 and following are changed to the FINISH of SS, then continues from page 75/132, box 23

Attachments: Time schedule

Change itinerary of SS 3/6 Koráb, map, barrier

.....
Jiří Nejd
Clerk of the Course

Bulletin No. 1 was approve by FIA on 23rd April 2019

28. HISTORIC VLTAVA RALLYE * 2019

TIME SCHEDULE / ČASOVÝ HARMONOGRAM



LEG 1 / 1. ETAPA

Friday / pátek 26.4.2019

SS/RZ TC/ČK	Location Místo	SS dist. RZ délka	Liaison dist. Trať bez RZ	Total dist. Spoj. úsek	Target time Jízdní doba	First car due Čas 1. jezdce
0	START Klatovy, Náměstí Míru	—	—	—		15:00
1	Slavošovice	—	6,02	6,02	15	15:15
RZ 1	Super RZ Klatovský okruh	12,82	—	—		15:18
1A	Regrouping-IN	—	20,54	33,36	45	16:03
Regrouping (Janovice, rozvoj.zóna)					10	
1B	Regrouping-OUT - Service-IN	—	—	—		16:13
Service A (Janovice, rozvoj.zóna)		(12,82)	(26,56)	(39,38)	15	
1C	Service-OUT	—	—	—		16:28
Refuelling - tankovací zóna		(28,87)	(50,93)	(79,8)		
2	Skelná Huť	—	12,31	12,31	24	16:52
RZ 2	Chudenínská (Sk. Huť-Sv.Kateřina)	8,85	—	—		16:55
3	Buková	—	18,88	27,73	37	17:32
RZ 3	Koráb (Buková-Kdyně)	20,02	—	—		17:35
3A	Regrouping-IN & Technical zone-IN	—	19,74	39,76	56	18:31
Regrouping (Janovice, rozvoj.zóna)					30	
3B	Regrouping-OUT - Service-IN	—	—	—		19:01
Service B (Janovice, rozvoj.zóna)		(28,87)	(50,93)	(79,8)	30	
3C	Service-OUT	—	—	—		19:31
Refuelling - tankovací zóna		(41,69)	(85,96)	(111,15)		
4	Slavošovice	—	16,50	16,50	30	20:01
RZ 4	Super RZ Klatovský okruh	12,82	—	—		20:04
5	Skelná Huť	—	30,84	43,66	57	21:01
RZ 5	Chudenínská (Sk. Huť-Sv.Kateřina)	8,85	—	—		21:04
6	Buková	—	18,88	27,73	37	21:41
RZ 6	Koráb (Buková-Kdyně)	20,02	—	—		21:44
6A	Technical zone-IN	—	19,74	39,76	56	22:40
Technical zone					3	
6B	Technical zone OUT / Service IN	—	—	—		22:43
Service C (Janovice, rozvoj.zóna)		(41,69)	(85,96)	(127,65)	45	MAX
6C	Service OUT / Regrouping 2 IN					23:28
Regrouping 2 (Janovice, rozvoj.zóna)						

Section 1

Section 2

LEG 1 totals

83,38

163,45

246,83

33,78%

28. HISTORIC VLTAVA RALLYE * 2019

TIME SCHEDULE / ČASOVÝ HARMONOGRAM

LEG 2 / 2. ETAPA

Saturday / sobota 27.4.2019

SS/RZ TC/ČK	Location Místo	SS dist. RZ délka	Liaison dist. Trať bez RZ	Total dist. Spoj. úsek	Target time Jízdní doba	First car due Čas 1. jezdce
6D	Parc fermé OUT - Janovice					7:30
6E	Service IN	—	0,32	0,32	3	7:33
Service D (Janovice, rozvoj.zóna)		(0)	(0,32)	(0,32)	15	
6F	Service OUT	—	—	—		7:48
Refuelling - tank.zóna		(37,29)	(82,3)	(111,69)		
7	Klenová	—	3,66	3,66	14	8:02
RZ 7	Strážovská (Klenová-Víteň)	10,10	—	—		8:05
8	Pohorsko	—	45,56	55,66	76	9:21
RZ 8	Strašinská (Pohorsko-Drážov)	19,29	—	—		9:24
9	Hoslovice	—	12,28	31,57	43	10:07
RZ 9	Hoslovická (Hoslovice-Vojnice)	7,90	—	—		10:10
Refuelling - tank.zóna Žichovice		(6,1)	(39,02)	(33,84)		
10	Lipová Lhota		20,60	28,50	46	10:56
RZ 10	Tedražická (Lip. Lhota-Čejkovy)	6,10				10:59
10A	Regrouping-IN & Technical zone-IN	—	33,19	39,29	53	11:52
Regrouping (Janovice)					30	
10B	Regrouping-OUT - Service-IN	—	—	—		12:22
Service E (Janovice, rozvoj.zóna)		(43,39)	(115,29)	(158,68)	30	
10C	Service-OUT	—	—	—		12:52
Refuelling - tank.zóna		(37,29)	(82,3)	(111,69)		
11	Klenová	—	3,66	3,66	14	13:06
RZ 11	Strážovská (Klenová-Víteň)	10,10	—	—		13:09
12	Pohorsko	—	45,56	55,66	76	14:25
RZ 12	Strašinská (Pohorsko-Drážov)	19,29	—	—		14:28
13	Hoslovice	—	12,28	31,57	43	15:11
RZ 13	Hoslovická (Hoslovice-Vojnice)	7,90	—	—		15:14
Refuelling - tank.zóna Žichovice		(6,1)	(65,18)	(79,18)		
14	Lipová Lhota		20,60	28,50	46	16:00
RZ 14	Tedražická (Lip. Lhota-Čejkovy)	6,10				16:03
14A	FINISH KLATOVY	—	25,21	31,31	44	16:47
14B	PODIUMRAMP / RAMPA	—				
14C	UP Janovice	—	11,67	11,67	15	


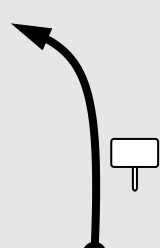

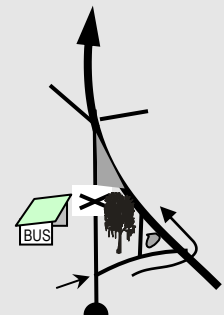
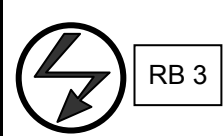
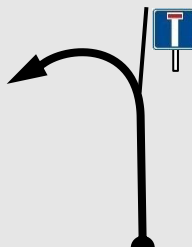
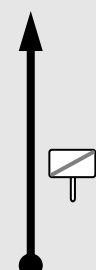

Section 3

Section 4

LEG 2 totals	86,78	234,59	321,37
---------------------	--------------	---------------	---------------

RALLY TOTALS					
LEG ETAPA	No. of SS Počet RZ	SS dist. RZ délka	Liaison dist. Trať bez RZ	Total. dist. Délka celk.	
1	6	83,38	163,45	246,83	33,78%
2	8	86,78	234,59	321,37	27,00%
Overall Totals	14	170,16	398,04	568,20	29,95%

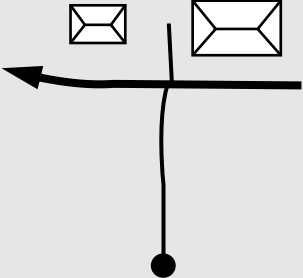


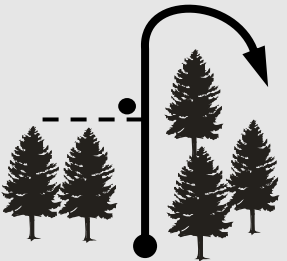


TC/ČK	3/6 BUKOVÁ	ETAPA	I.	AVERAGE SPEED	PAGE
TC/ČK	3A/6A JANOVICE, Regrouping	SEKCE	1.,2.	48,55 km/h	73
SS/RZ	Special Stage/Rychlostní zkouška	PC/PK		DISTANCE	TIME
3/6	KORÁB 20,02 km	-		40,75 km	56 min.

TOTAL	PART.	DIRECTIONS	INFORMATIONS	REGR.
7,50	7,50	 <p>14</p> <p>12,52</p>		33,55
8,63	1,13	 <p>15</p> <p>11,39</p>		32,42
8,82	0,19	 <p>16</p> <p>11,20</p>		32,23
9,12	0,30	 <p>17</p> <p>10,90</p>		31,93
9,32	0,20	 <p>18</p> <p>10,70</p>		31,73

TC/ČK	3/6 BUKOVÁ	ETAPA	I.	AVERAGE SPEED	PAGE
TC/ČK	3A/6A JANOVICE, Regrouping	SEKCE	1.,2.	48,55 km/h	74
SS/RZ	Special Stage/Rychlostní zkouška	PC/PK		DISTANCE	TIME
3/6	KORÁB 20,02 km	-		40,75 km	56 min.

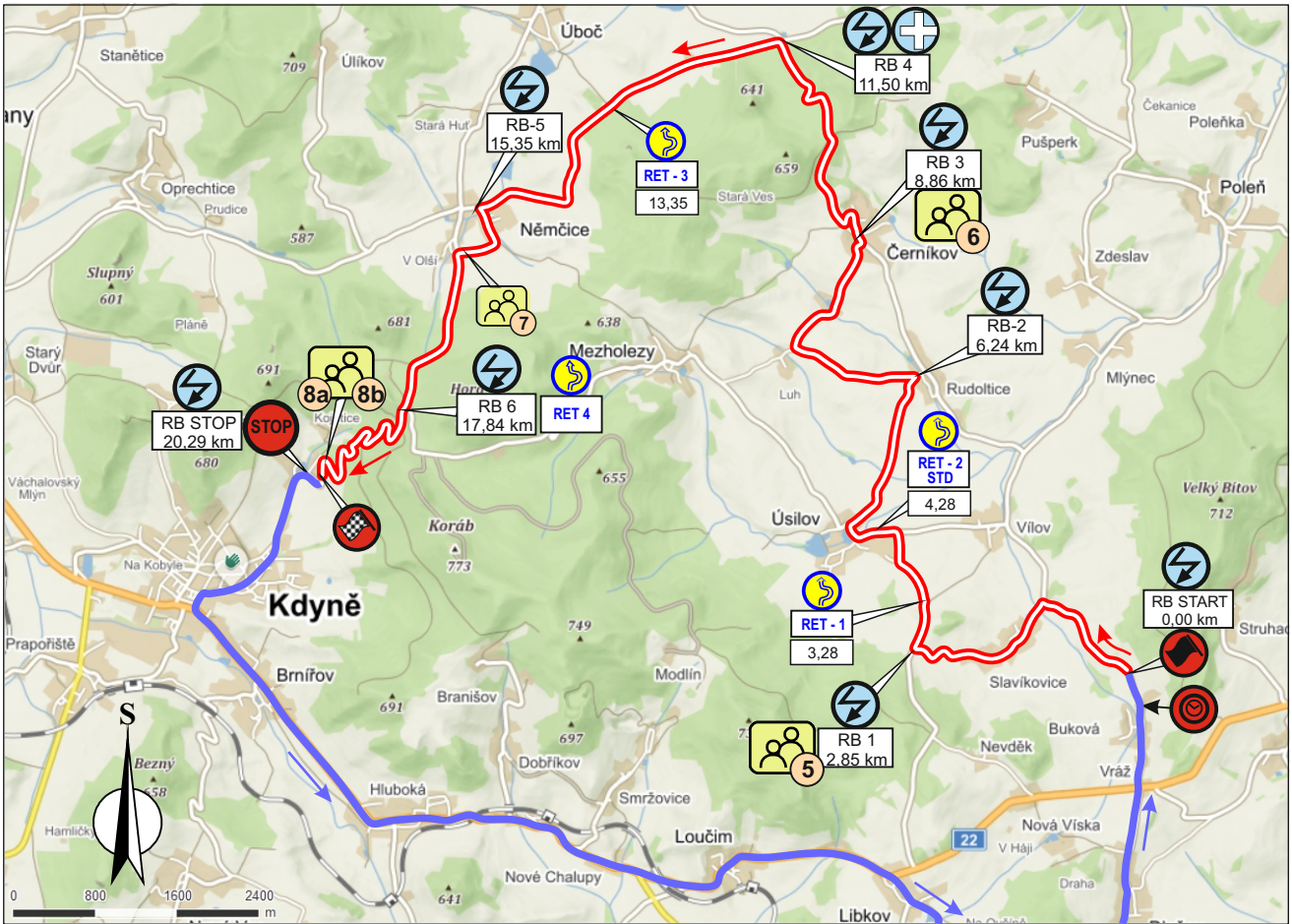
TOTAL	PART.	DIRECTIONS	INFORMATION	REGR.
11,50	2,18	<p>19 8,52</p>	<p>KOLOVEČ 6 VŠZPADLY 2</p> <p>10 KDYNĚ 184 4 NĚMČICE</p> <p>184 ŠVIHOV 15 BEZPRAVOVICE 2</p> <p>RB 4</p>	29,55
13,35	1,85	<p>20 6,67</p>	<p>RETARDER 3 BARRIER 3</p>	27,70
15,30	1,95	<p>21 4,72</p>	<p>NĚMČICE</p>	25,75
15,35	0,05	<p>22 4,67</p>	<p>RB 5</p>	25,70
15,74	0,39	<p>23 4,28</p>		25,31

TC/ČK	3/6 BUKOVÁ	ETAPA	I.	AVERAGE SPEED	PAGE
TC/ČK	3A/6A JANOVICE, Regrouping	SEKCE	1.,2.	48,55 km/h	75
SS/RZ	<i>Special Stage/Rychlostní zkouška</i>	PC/PK	DISTANCE	TIME	
3/6	KORÁB 20,02 km	-	40,75 km	56 min.	

TOTAL	PART.	DIRECTIONS	INFORMATIONS	REGR.
16,15	0,41	 <div style="display: flex; justify-content: space-between; width: 100%;"> 24 3,87 </div>		24,90
17,84	1,69	 <div style="display: flex; justify-content: space-between; width: 100%;"> 25 2,18 </div>	<div style="border: 1px solid black; padding: 5px; text-align: center;"> RETARDER 4 BARRIER 4 </div>	23,21
20,02	2,18	 <div style="display: flex; justify-content: space-between; width: 100%;"> 26 0,00 </div>	 <div style="border: 1px solid black; padding: 2px; margin-top: 5px;"> N 49°24.110' E 13°03.465' </div> <div style="text-align: center; margin-top: 10px;"> FINISH / CÍL SS / RZ 3/6 </div> 	21,03

Pokračujte dle itineráře
str.75/123, údaj 23.

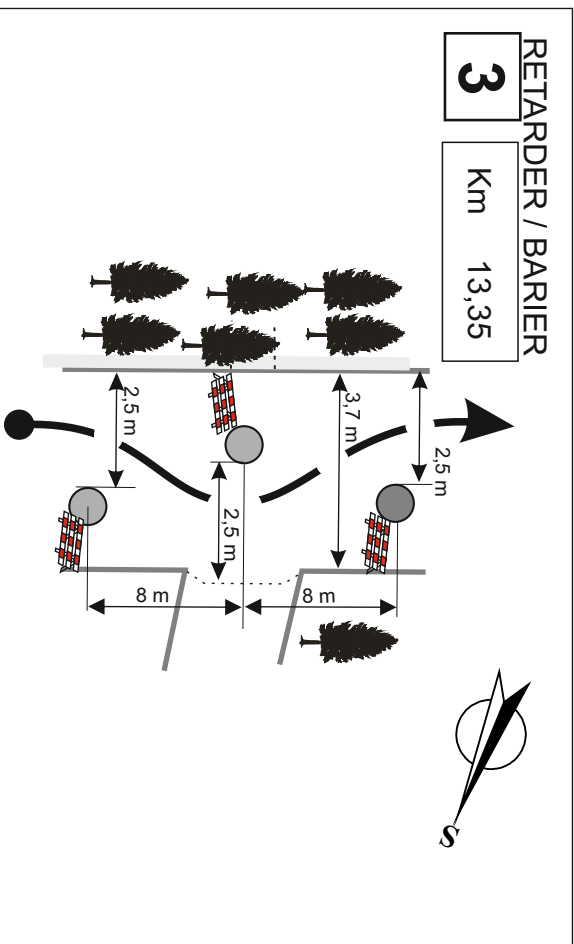
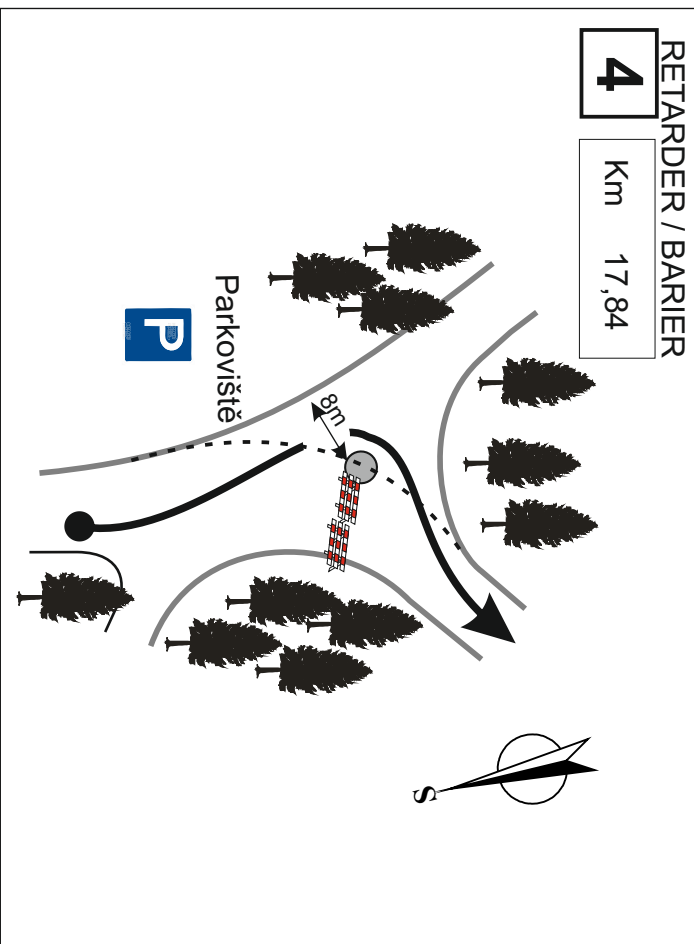
Continue with the Road-Book
page 75/123, box 23.



RZ 3/6 KORÁB
 (BUKOVÁ - KDYNĚ)
 Délka / Distance 20,02 km

SS map
 Mapa RZ
 Liaison route
 Spojovací úsek
 Liaison route
 Návrh na start RZ při SJ

STRANA
 PAGE



RZ 3/6 KORÁB

STRANA
 PAGE